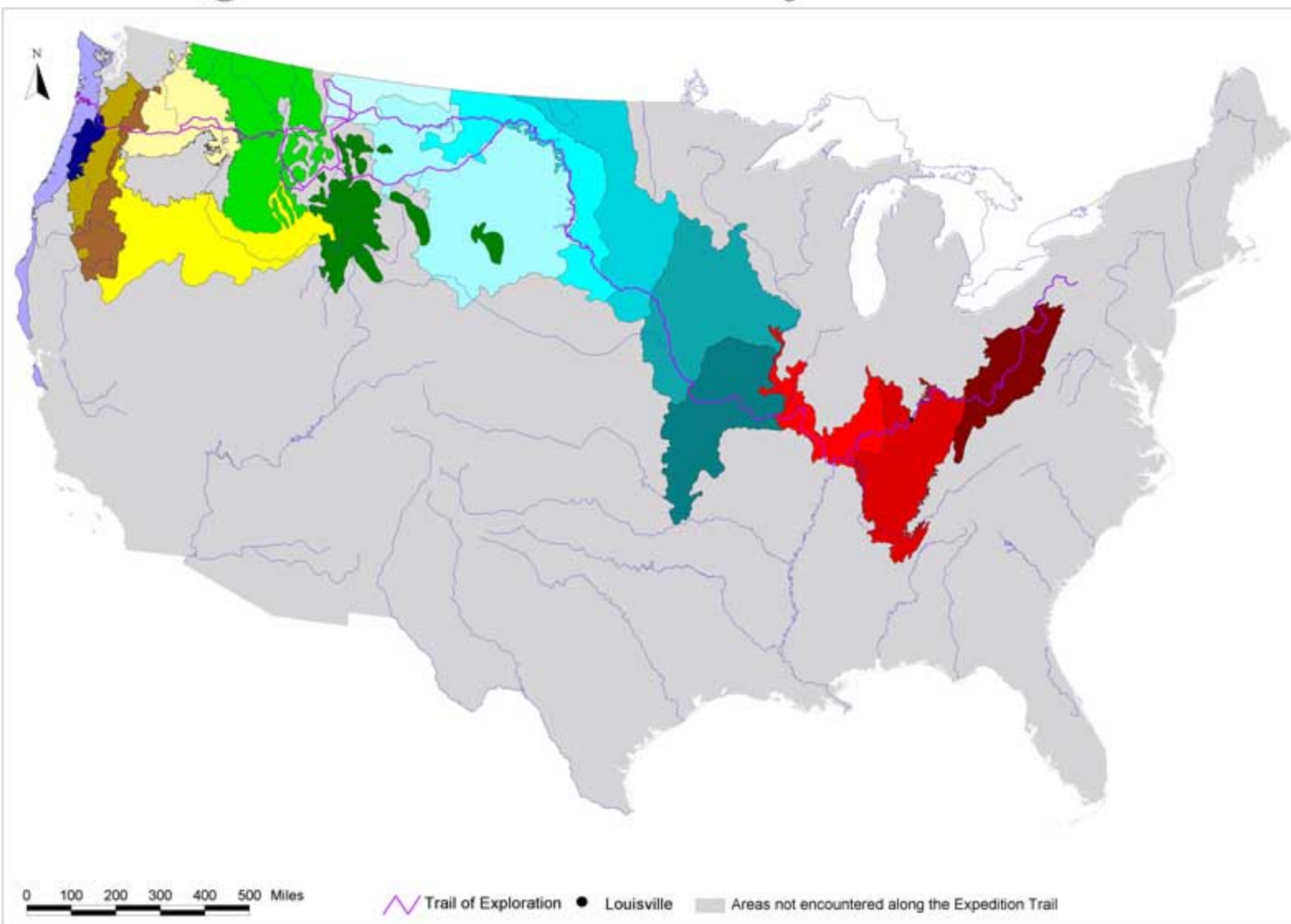


Ecoregions Encountered by Lewis & Clark



Ecoregions Encountered by Lewis & Clark




Ecoregions Explored, East to West

Mapped for the 2003 Kentucky State Fair, based on the Level III Ecoregions as defined by the United

States EPA: http://www.epa.gov/wed/pages/ecoregions/level_iii.htm
<ftp://ftp.epa.gov/wed/ecoregions/na/naeco3.pdf>







Ohio, Mississippi & Lower Missouri River Basins

(Eastern Temperate Forests & Southeastern Plains—The Middle West Region)

-  Western Allegheny Plateau
-  Interior Plateau
-  Interior River Lowland

Upper Missouri River Basin

(Temperate Prairie, Semi-Arid Prairie & Great Plains—The Middle West Region)

-  Central Irregular Plains
-  Western Corn Belt Plains
-  Northern Glaciated Plains
-  Northwestern Great Plains
-  Northwestern Glaciated Plains
-  Northern Montana Glaciated Plains

Rocky Mountain Range

(Northwestern Forested Mountains—The West/Mountain Region)

-  Middle Rockies
-  Northern Rockies



North American Deserts

(Western Interior Basins & Ranges—The West/Pacific Region)

-  Snake River Basin/High Desert
-  Columbia Plateau

Pacific Northwest

(Northwestern Forested Mountains—The West/Pacific Region)

-  Eastern Cascades Slopes & Foothills
-  Cascades

Pacific Coast

(Marine West Coast Forest—The West/Pacific Region)

-  Willamette Valley
-  Coast Range